

# National Parks and Wildlife Service

---

## *Conservation Objectives Series*

---

Lough Gash Turlough SAC 000051



An Roinn  
Cultúir, Oidhreachta agus Gaeltachta  

---

Department of  
Culture, Heritage and the Gaeltacht



**National Parks and Wildlife Service,  
Department of Culture, Heritage and the Gaeltacht,  
7 Ely Place, Dublin 2, Ireland.  
Web: [www.npws.ie](http://www.npws.ie)  
E-mail: [nature.conservation@ahg.gov.ie](mailto:nature.conservation@ahg.gov.ie)**

**Citation:**

**NPWS (2017) Conservation Objectives: Lough Gash Turlough SAC 000051.  
Version 1. National Parks and Wildlife Service, Department of Culture, Heritage  
and the Gaeltacht.**

**Series Editor: Rebecca Jeffrey  
ISSN 2009-4086**

## Introduction

The overall aim of the Habitats Directive is to maintain or restore the favourable conservation status of habitats and species of community interest. These habitats and species are listed in the Habitats and Birds Directives and Special Areas of Conservation and Special Protection Areas are designated to afford protection to the most vulnerable of them. These two designations are collectively known as the Natura 2000 network.

European and national legislation places a collective obligation on Ireland and its citizens to maintain habitats and species in the Natura 2000 network at favourable conservation condition. The Government and its agencies are responsible for the implementation and enforcement of regulations that will ensure the ecological integrity of these sites.

A site-specific conservation objective aims to define favourable conservation condition for a particular habitat or species at that site.

The maintenance of habitats and species within Natura 2000 sites at favourable conservation condition will contribute to the overall maintenance of favourable conservation status of those habitats and species at a national level.

Favourable conservation status of a habitat is achieved when:

- its natural range, and area it covers within that range, are stable or increasing, and
- the specific structure and functions which are necessary for its long-term maintenance exist and are likely to continue to exist for the foreseeable future, and
- the conservation status of its typical species is favourable.

The favourable conservation status of a species is achieved when:

- population dynamics data on the species concerned indicate that it is maintaining itself on a long-term basis as a viable component of its natural habitats, and
- the natural range of the species is neither being reduced nor is likely to be reduced for the foreseeable future, and
- there is, and will probably continue to be, a sufficiently large habitat to maintain its populations on a long-term basis.

### **Notes/Guidelines:**

1. The targets given in these conservation objectives are based on best available information at the time of writing. As more information becomes available, targets for attributes may change. These will be updated periodically, as necessary.
2. An appropriate assessment based on these conservation objectives will remain valid even if the targets are subsequently updated, providing they were the most recent objectives available when the assessment was carried out. It is essential that the date and version are included when objectives are cited.
3. Assessments cannot consider an attribute in isolation from the others listed for that habitat or species, or for other habitats and species listed for that site. A plan or project with an apparently small impact on one attribute may have a significant impact on another.
4. Please note that the maps included in this document do not necessarily show the entire extent of the habitats and species for which the site is listed. This should be borne in mind when appropriate assessments are being carried out.
5. When using these objectives, it is essential that the relevant backing/supporting documents are consulted, particularly where instructed in the targets or notes for a particular attribute.

## Qualifying Interests

*\* indicates a priority habitat under the Habitats Directive*

---

000051      Lough Gash Turlough SAC

---

3180      TurloughsE

3270      Rivers with muddy banks with *Chenopodium rubri* p.p. and *Bidenton* p.p.  
vegetation

## Supporting documents, relevant reports & publications

Supporting documents, NPWS reports and publications are available for download from: [www.npws.ie/Publications](http://www.npws.ie/Publications)

### NPWS Documents

|                 |  |
|-----------------|--|
| <b>Year :</b>   | 1992   |
| <b>Title :</b>  | Turloughs over 10ha - Vegetation survey and evaluation   |
| <b>Author :</b> | Goodwillie, R.N.   |
| <b>Series :</b> | Unpublished report to NPWS   |
| <b>Year :</b>   | 2006   |
| <b>Title :</b>  | A survey of rare/threatened and scarce vascular plants in County Clare   |
| <b>Author :</b> | Roden, C.M.; Conaghan, J.; Fuller, J.; Reynolds, S.  |
| <b>Series :</b> | Unpublished report to NPWS   |
| <b>Year :</b>   | 2016   |
| <b>Title :</b>  | Ireland Red List No. 10: Vascular Plants   |
| <b>Author :</b> | Wyse Jackson, M.; FitzPatrick, Ú.; Cole, E.; Jebb, M.; McFerran, D.; Sheehy Skeffington, M.; Wright, M.  |
| <b>Series :</b> | Ireland Red Lists series, NPWS   |
| <b>Year :</b>   | 2017   |
| <b>Title :</b>  | Conservation objectives supporting document: Turloughs* and Rivers with muddy banks with <i>Chenopodium rubri</i> p.p. and <i>Bidenton</i> p.p. vegetation |
| <b>Author :</b> | O Connor, Á.   |
| <b>Series :</b> | Conservation objectives supporting document  |

### Other References

|                 |   |
|-----------------|---|
| <b>Year :</b>   | 1986  |
| <b>Title :</b>  | A study of the geology, hydrology and geomorphology of turloughs                  |
| <b>Author :</b> | Coxon, C.   |
| <b>Series :</b> | Unpublished Ph.D. Thesis, Trinity College Dublin                                  |
| <b>Year :</b>   | 1995  |
| <b>Title :</b>  | Additions to the Irish range of <i>Rorippa islandica</i> (Oeder ex Murray) Borbas |
| <b>Author :</b> | Goodwillie, R.  |
| <b>Series :</b> | Irish Naturalists' Journal, 25(2): 57-59  |
| <b>Year :</b>   | 1999  |
| <b>Title :</b>  | <i>Alopecurus aequalis</i> Sobol., new to Clare (H9) and S.E. Galway (H15)        |
| <b>Author :</b> | Goodwillie, R.  |
| <b>Series :</b> | Irish Naturalists' Journal, 26(7/8): 286-287                                      |
| <b>Year :</b>   | 2003  |
| <b>Title :</b>  | Wetlands of Ireland: Distribution, ecology, uses and economic value               |
| <b>Author :</b> | Otte, M.L. (ed.)  |
| <b>Series :</b> | University College Dublin Press, Dublin   |

## Spatial data sources

|                         |  |
|-------------------------|--|
| <b>Year :</b>           | 2017   |
| <b>Title :</b>          | Goodwillie (1992) Turloughs over 10 hectares: Vegetation survey and evaluation   |
| <b>GIS Operations :</b> | Goodwillie map scanned and georectified. Turlough as outlined on map digitised. New turlough dataset clipped to SAC Boundary. Expert opinion used as necessary to resolve any issues arising |
| <b>Used For :</b>       | 3180 and 3270 (maps 2 and 3)   |
| <hr/>                   |  |
| <b>Year :</b>           | derived 2017   |
| <b>Title :</b>          | A survey of rare/threatened plants in County Clare   |
| <b>GIS Operations :</b> | Dataset created from spatial reference contained in report   |
| <b>Used For :</b>       | 3270 (map 3)   |
| <hr/>                   |  |

## Conservation Objectives for : Lough Gash Turlough SAC [000051]

### 3180 Turloughs

**To maintain the favourable conservation condition of Turloughs\* in Lough Gash Turlough SAC, which is defined by the following list of attributes and targets:**

| Attribute  | Measure  | Target   | Notes  |
|--|--|--|--|
| Habitat area   | Hectares   | Area stable at c.22ha or increasing, subject to natural processes. See map 2   | Based on the approximate area of 21.9ha for Lough Gash turlough from Goodwillie (1992). See map 2 for extent. Note that Rivers with muddy banks with <i>Chenopodium rubri</i> p.p. and <i>Bidention</i> p.p. vegetation (3270) is considered to be a community within the turlough habitat. See O Connor (2017) for information on all attributes and targets. See Coxon (1986), Goodwillie (1992, 1995, 1999, 2003 in Otte, 2003) and Roden et al. (2006) for information on Lough Gash |
| Habitat distribution   | Occurrence   | No decline, subject to natural processes   | See map 2  |
| Hydrological regime  | Various  | Maintain appropriate natural hydrological regime necessary to support the natural structure and functioning of the habitat | Hydrological regime is sub-divided into more detailed attributes (groundwater contribution, flood duration, frequency, area and depth, and permanently flooded/wet areas) and targets in O Connor (2017). Goodwillie (1992) stated groundwater enters mainly from rocks at the southern end and there are two overground inflows. Goodwillie (1999) stated Lough Gash is flooded for a long period each summer and generally has water into early August                                 |
| Soil type  | Hectares   | Maintain variety, area and extent of soil types necessary to support turlough vegetation and other biota                   | Goodwillie (1992) recorded very soft, thick marl deposits at Lough Gash  |
| Soil nutrient status: nitrogen and phosphorus                      | N and P concentration in soil                        | Maintain/restore nutrient status appropriate to soil types and vegetation communities                                      | Lough Gash is considered to be enriched owing to a waste water discharge   |
| Physical structure: bare ground                                    | Presence   | Maintain sufficient wet bare ground, as appropriate  | See O Connor (2017) for further details on this and all attributes   |
| Chemical processes: calcium carbonate deposition and concentration | Calcium carbonate deposition rate/soil concentration | Maintain appropriate calcium carbonate deposition rate and concentration in soil   | Goodwillie (1992) noted significant marl deposition at Lough Gash  |
| Water quality  | Various  | Maintain/restore appropriate water quality to support the natural structure and functioning of the habitat                 | Water quality is sub-divided into more detailed attributes (nutrients, colour, phytoplankton and epiphyton biomass) and targets in O Connor (2017). As noted above, Lough Gash is considered to be enriched owing to a waste water discharge. A target of mesotrophic, i.e. $\leq 20\mu\text{g/l}$ total phosphorus (TP), is considered appropriate  |
| Active peat formation  | Flood duration                                       | Maintain active peat formation, where appropriate  | There is no information on peat formation at Lough Gash  |
| Vegetation composition: area of vegetation communities             | Hectares   | Maintain area of sensitive and high conservation value vegetation communities/units  | See Goodwillie (1992) for information on vegetation communities at Lough Gash. See also Goodwillie (1995, 1999, 2003 in Otte, 2003) and Roden et al. (2006)  |
| Vegetation composition: vegetation zonation                        | Distribution   | Maintain vegetation zonation/mosaic characteristic of the site   | See Goodwillie (1992, 1995, 1999, 2003 in Otte, 2003) and Roden et al. (2006) for information on Lough Gash  |

|   |  |  |  |
|---|--|--|--|
| Vegetation structure: sward height      | Centimetres                              | Maintain sward heights appropriate to the vegetation unit, and a variety of sward heights across the turlough      | See Goodwillie (1992, 1995, 1999, 2003 in Otte, 2003) and Roden et al. (2006) for information on Lough Gash  |
| Typical species                         | Presence                                 | Maintain typical species within and across the turlough  | Typical species is sub-divided into more detailed attributes (terrestrial, wetland and aquatic plants, invertebrates and birds) and targets in O Connor (2017). Species of note at Lough Gash include northern yellow-cress ( <i>Rorippa islandica</i> ), red goosefoot ( <i>Chenopodium rubrum</i> ) and the Near Threatened (Wyse Jackson et al., 2016) orange foxtail ( <i>Alopecurus aequalis</i> ), all of which are part of Rivers with muddy banks with <i>Chenopodium rubri</i> p.p. and <i>Bidention</i> p.p. vegetation (3270). See Goodwillie (1992, 1995, 1999, 2003 in Otte, 2003) and Roden et al. (2006) for information on Lough Gash. See also the conservation objective for habitat 3270 in this volume |
| Fringing habitats: area                 | Hectares                                 | Maintain marginal fringing habitats that support turlough vegetation, invertebrate, mammal and/or bird populations | See O Connor (2017) for further details on this and all attributes   |
| Vegetation structure: turlough woodland | Species diversity and woodland structure | Maintain appropriate turlough woodland diversity and structure   | See O Connor (2017) for further details on this and all attributes   |



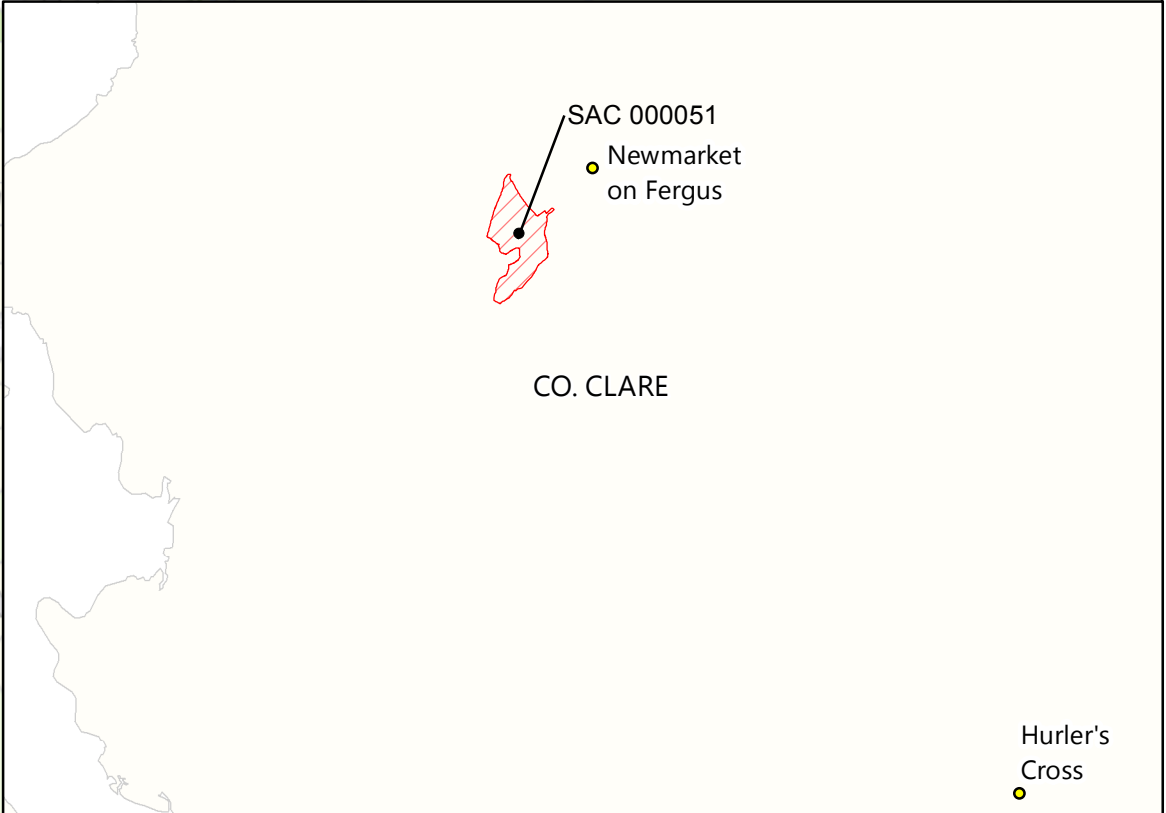
## Conservation Objectives for : Lough Gash Turlough SAC [000051]

### 3270 Rivers with muddy banks with *Chenopodium rubri* p.p. and *Bidention* p.p. vegetation


To maintain the favourable conservation condition of Rivers with muddy banks with *Chenopodium rubri* p.p. and *Bidention* p.p. vegetation in Lough Gash Turlough SAC, which is defined by the following list of attributes and targets:


| Attribute  | Measure  | Target   | Notes  |
|--|--|--|--|
| Habitat area   | Hectares   | Area stable or increasing, subject to natural processes  | Roden et al. (2006) state that orange foxtail ( <i>Alopecurus aequalis</i> ) was found in two locations at Lough Gash over approximately 1ha of ground. Goodwillie (1992) mapped 5.8ha of wet annuals at Lough Gash. See map 3. See O Connor (2017) for information on all attributes and targets. See Goodwillie (1992, 1995, 1999, 2003 in Otte, 2003) and Roden et al. (2006) for information on Rivers with muddy banks with <i>Chenopodium rubri</i> p.p. and <i>Bidention</i> p.p. vegetation in Lough Gash Turlough SAC |
| Habitat distribution   | Occurrence   | No decline, subject to natural processes. See map 3  | See also Goodwillie (1992) and Roden et al. (2006)   |
| Hydrological regime  | Various  | Maintain appropriate natural hydrological regime necessary to support the natural structure and functioning of the habitat | Hydrological regime is sub-divided into more detailed attributes (groundwater contribution, flood duration, frequency, area and depth, and permanently flooded/wet areas) and targets in O Connor (2017). Goodwillie (1992) stated groundwater enters mainly from rocks at the southern end and there are two overground inflows. Goodwillie (1999) stated Lough Gash is flooded for a long period each summer and generally has water into early August   |
| Soil type  | Hectares   | Maintain area and extent of soil types necessary to support the habitat  | Goodwillie (1992) recorded very soft, thick marl deposits at Lough Gash  |
| Soil nutrient status: nitrogen and phosphorus                      | N and P concentration in soil                        | Maintain/restore nutrient status appropriate to soil types and vegetation communities                                      | Lough Gash is considered to be enriched owing to a waste water discharge   |
| Physical structure: bare ground                                    | Presence   | Maintain sufficient wet bare ground, as appropriate  | Bare ground results from late recession of floodwaters at Lough Gash   |
| Chemical processes: calcium carbonate deposition and concentration | Calcium carbonate deposition rate/soil concentration | Maintain appropriate calcium carbonate deposition rate and concentration in soil   | Goodwillie (1992) noted significant marl deposition at Lough Gash  |
| Water quality  | Various  | Maintain/restore appropriate water quality to support the natural structure and functioning of the habitat                 | Water quality is sub-divided into more detailed attributes (nutrients, colour, phytoplankton and epiphyton biomass) and targets in O Connor (2017). As noted above, Lough Gash is considered to be enriched owing to a waste water discharge. A target of mesotrophic, i.e. $\leq 20\mu\text{g/l}$ total phosphorus (TP), is considered appropriate  |
| Vegetation composition: area of vegetation communities             | Hectares   | Maintain area of sensitive and high conservation value vegetation communities/units  | See Goodwillie (1992) for information on vegetation communities at Lough Gash. See also Goodwillie (1995, 1999, 2003 in Otte, 2003) and Roden et al. (2006)  |
| Vegetation composition: vegetation zonation                        | Distribution   | Maintain vegetation zonation/mosaic characteristic of the site   | See Goodwillie (1992, 1995, 1999, 2003 in Otte, 2003) and Roden et al. (2006) for information on Lough Gash  |

|                            |          |  |  |
|----------------------------|----------|--|--|
| Typical species:<br>plants | Presence | Maintain typical species   | Species of note at Lough Gash include northern yellow-cress ( <i>Rorippa islandica</i> ), red goosefoot ( <i>Chenopodium rubrum</i> ) and the Near Threatened (Wyse Jackson et al., 2016) orange foxtail ( <i>Alopecurus aequalis</i> ). See Goodwillie (1992, 1995, 1999, 2003 in Otte, 2003) and Roden et al. (2006) for information on Lough Gash |
| Fringing habitats:<br>area | Hectares | Maintain marginal fringing habitats that support the structure and functions and typical species of habitat 3270 | See O Connor (2017) for further details on this and all attributes   |



**Legend**

 Lough Gash Turlough SAC 000051

 An Roinn  
Cultúir, Oidhreacht agus Gaeltachta  
Department of  
Culture, Heritage and the Gaeltacht

**MAP 1:  
LOUGH GASH TURLOUGH SAC  
CONSERVATION OBJECTIVES  
SAC DESIGNATION**


Map to be read in conjunction with the NPWS Conservation Objectives Document.

**SITE CODE:  
SAC 000051; version 3. CO. CLARE**

0 50 100 150 200 Meters

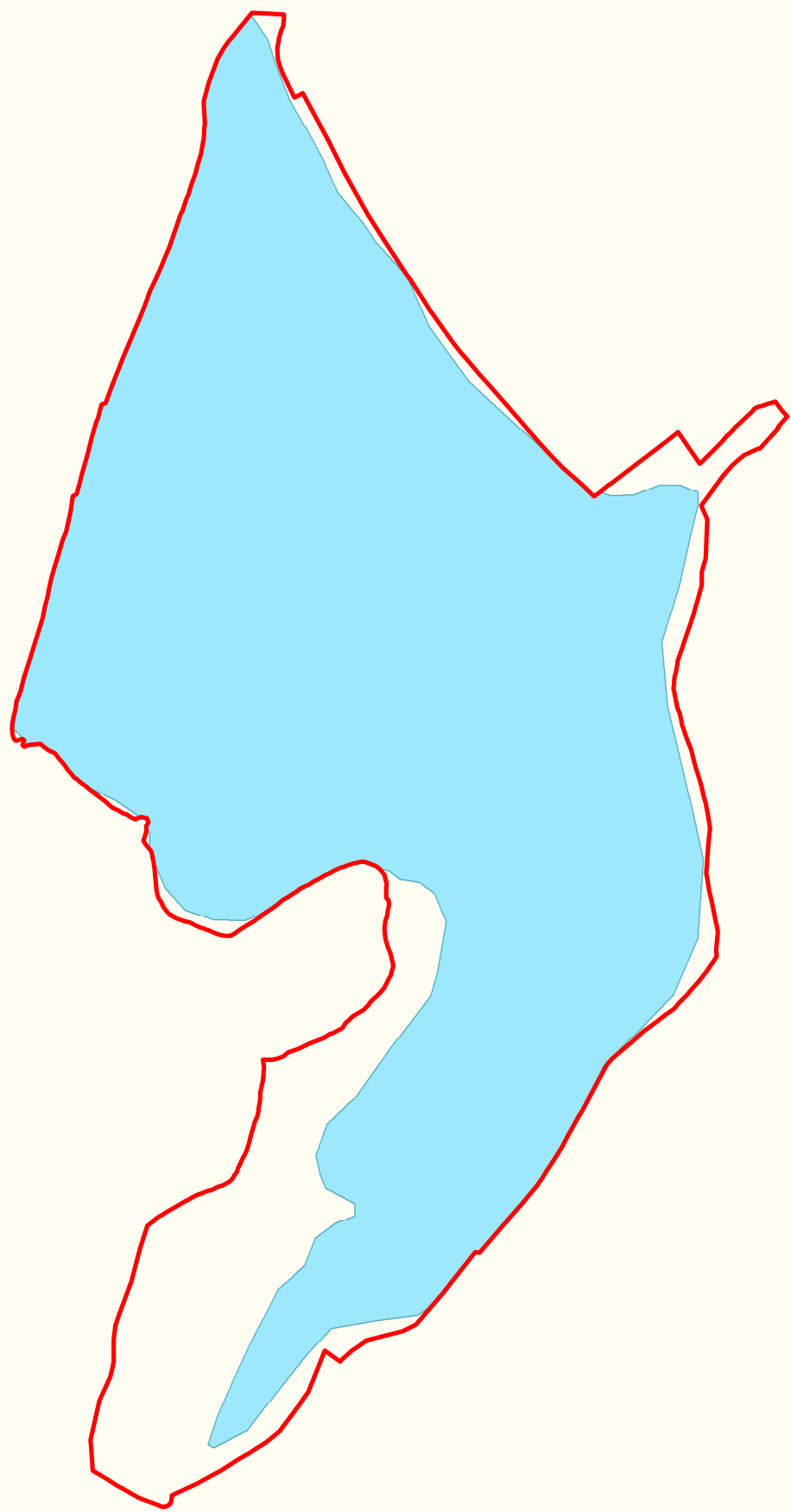
The mapped boundaries are of an indicative and general nature only. Boundaries of designated areas are subject to revision.  
Ordnance Survey of Ireland Licence No EN 0059216. © Ordnance Survey of Ireland Government of Ireland

Níl sna teorainneacha ar na léarscáileanna ach nod garshuíomhach ginearálta. Féadfar athbheithníthe a déanamh ar theorainneacha na gceantar comharthaíthe. Suirbhéarachtá Ordonáis na hÉireann Ceadúnas Uimh EN 0059216. © Suirbhéarachtá Ordonáis na hÉireann Rialtas na hÉireann

Hurler's Cross 

 N

**Map Version 1  
Date: Aug 2017**



**Legend**

- Lough Gash Turlough SAC 000051
- 3180 Turlough
- OSi Discovery Series County Boundary



An Roinn  
Cultúir, Oidhreachta agus Gaeltachta  
Department of  
Culture, Heritage and the Gaeltacht

**MAP 2:  
LOUGH GASH TURLOUGH SAC  
CONSERVATION OBJECTIVES  
TURLOUGH**

Map to be read in conjunction with the NPWS Conservation Objectives Document.

**SITE CODE:  
SAC 000051; version 3. CO. CLARE**

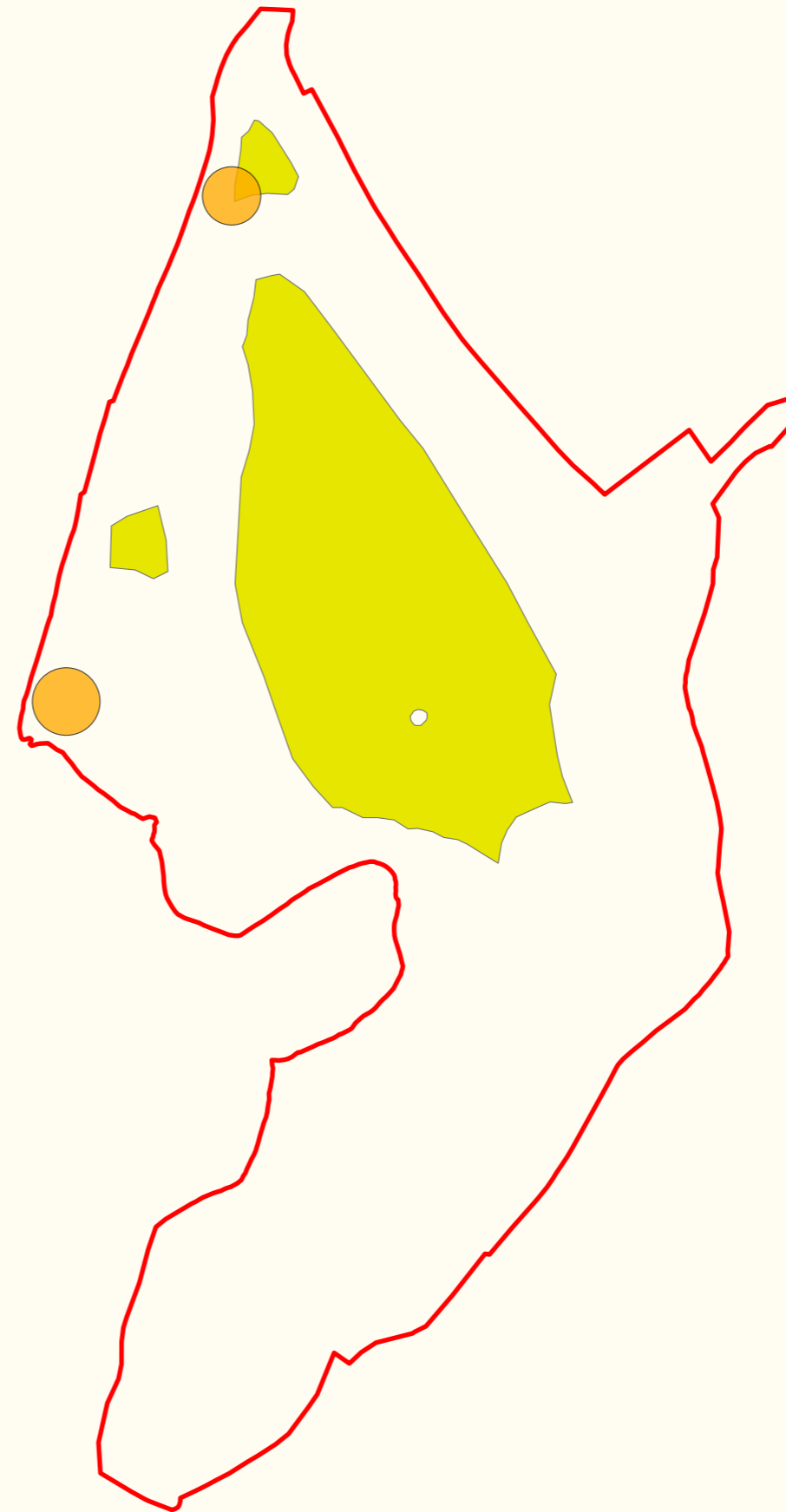


The mapped boundaries are of an indicative and general nature only. Boundaries of designated areas are subject to revision.  
Ordnance Survey of Ireland Licence No EN 0059216. © Ordnance Survey of Ireland Government of Ireland

Níl sna teorainneacha ar na léarscáileanna ach nod garshuíomhach ginearálta. Féadfar athbheithnithe a déanamh ar theorainneacha na gceantar comharthaíthe. Suirbhéarachta Ordonáis na hÉireann Ceadúnas Uimh EN 0059216. © Suirbhéarachta Ordonáis na hÉireann Rialtas na hÉireann



**Map Version 1  
Date: Aug 2017**



**Legend**

**Data Source**

- 3270 Rivers with muddy banks with *Chenopodium rubri* p.p. and *Bidention* p.p. vegetation, Roden *et al.* (2006)
- 3270 Rivers with muddy banks with *Chenopodium rubri* p.p. and *Bidention* p.p. vegetation, Goodwillie (1992)
- Lough Gash Turlough SAC 000051
- OSi Discovery Series County Boundary




An Roinn  
Cultúir, Oidhreacht agus Gaeltachta  
Department of  
Culture, Heritage and the Gaeltacht

**MAP 3:  
LOUGH GASH TURLOUGH SAC  
CONSERVATION OBJECTIVES  
RIVERS WITH MUDDY BANKS**

Map to be read in conjunction with the NPWS Conservation Objectives Document.

**SITE CODE:  
SAC 000051; version 3. CO. CLARE**



The mapped boundaries are of an indicative and general nature only. Boundaries of designated areas are subject to revision.  
Ordnance Survey of Ireland Licence No EN 0059216. © Ordnance Survey of Ireland Government of Ireland

Níl sna teorainneacha ar na léarscáileanna ach nod garshuíomhach ginearálta. Féadfar athbheithnithe a déanamh ar theorainneacha na gceantar comharthaíthe. Suirbhéarachta Ordonáis na hÉireann Ceadúnas Uimh EN 0059216. © Suirbhéarachta Ordonáis na hÉireann Rialtas na hÉireann



**Map Version 1  
Date: Aug 2017**